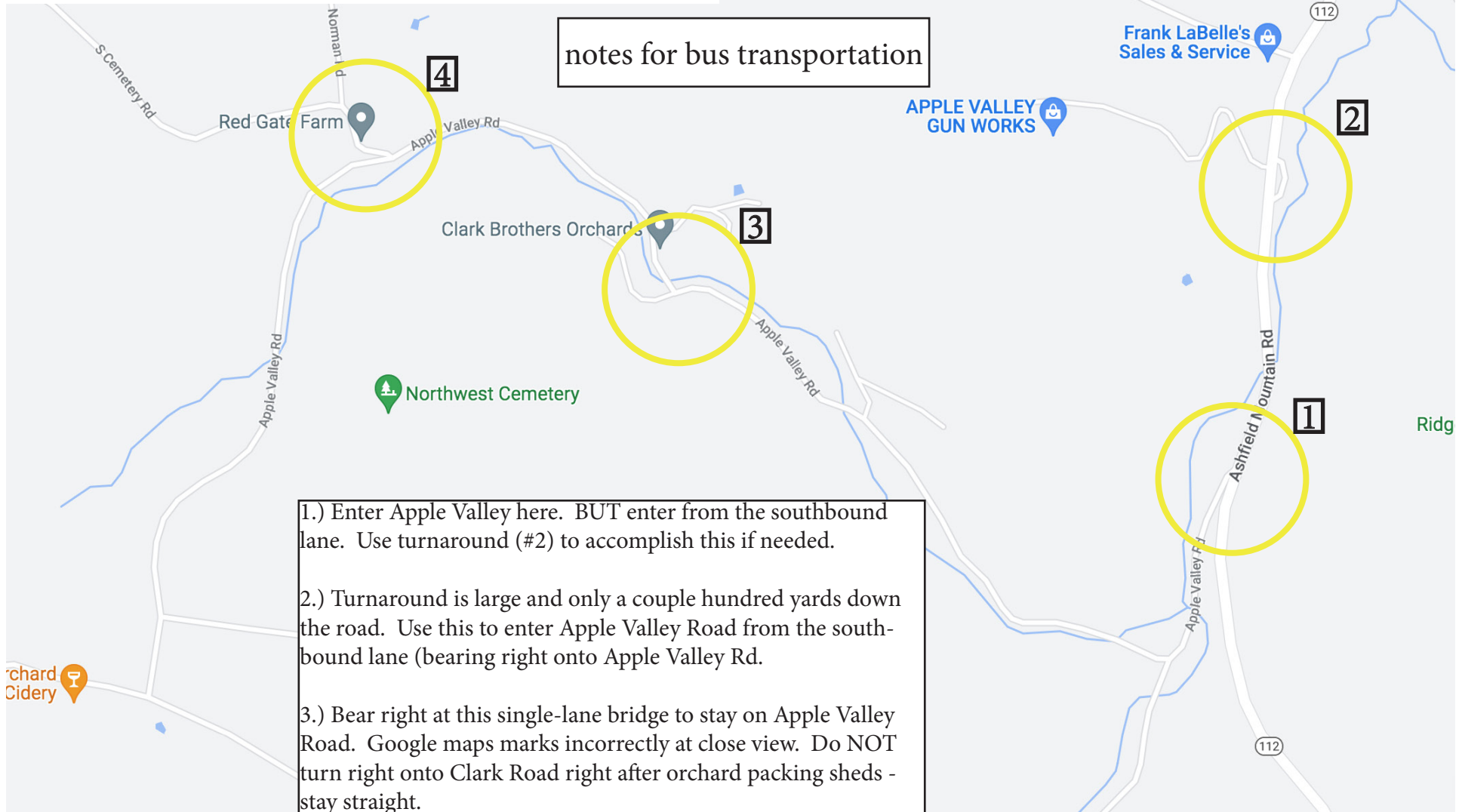




red gate farm

EDUCATION CENTER

notes for bus transportation



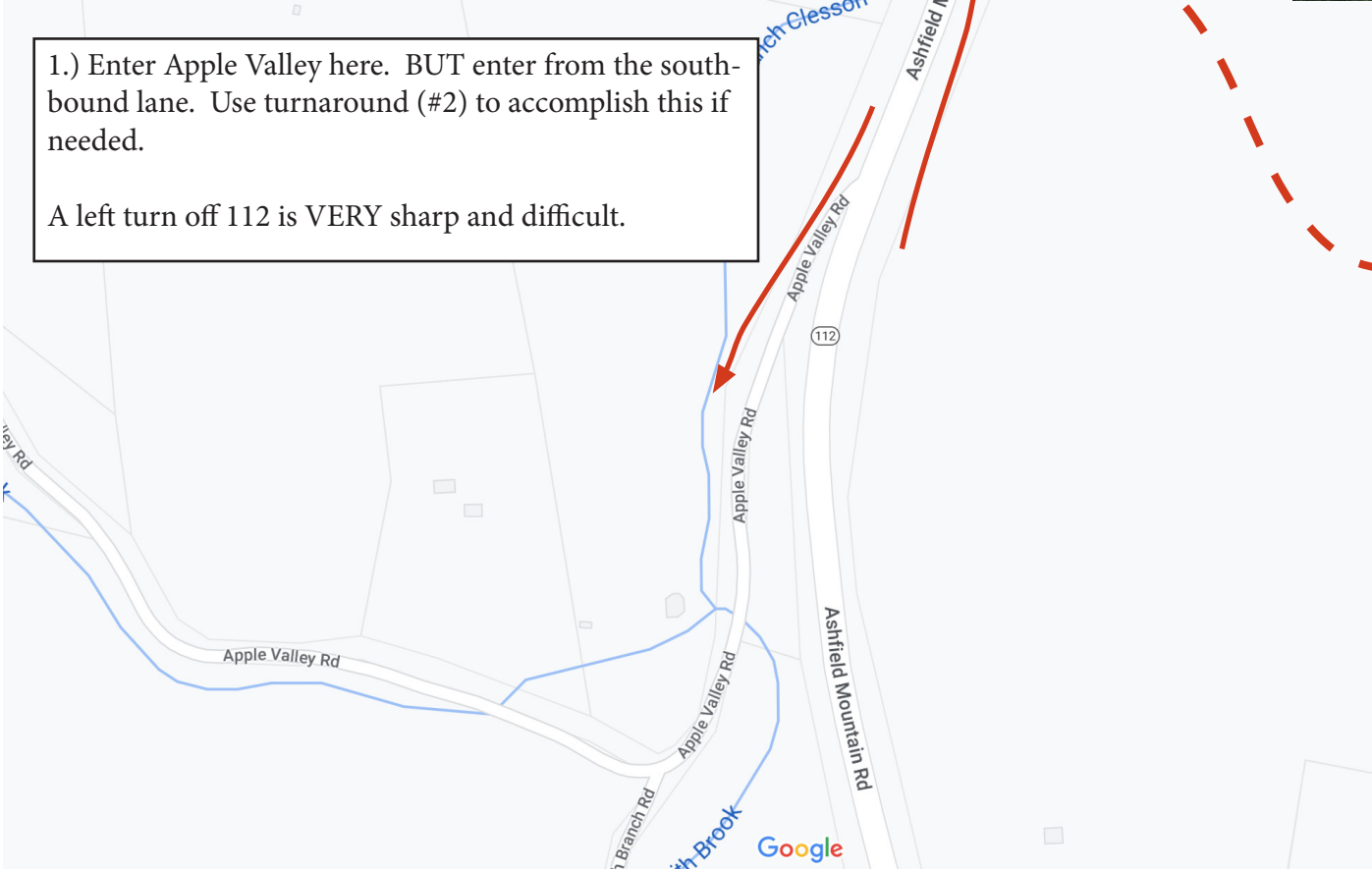
- 1.) Enter Apple Valley here. BUT enter from the southbound lane. Use turnaround (#2) to accomplish this if needed.
- 2.) Turnaround is large and only a couple hundred yards down the road. Use this to enter Apple Valley Road from the southbound lane (bearing right onto Apple Valley Rd.
- 3.) Bear right at this single-lane bridge to stay on Apple Valley Road. Google maps marks incorrectly at close view. Do NOT turn right onto Clark Road right after orchard packing sheds - stay straight.
- 4.) Bear right onto Cemetery Road and drive to intersection of Norman Road. Here you can pull up Cemetery Rd. and back into Norman Road for unloading. Staff will meet you!

Google Maps: Red Gate Farm
4 Noman Road
Ashfield, MA 01330

2.) Turnaround is large and only a couple hundred yards down the road. Use this to enter Apple Valley Road from the southbound lane (bearing right onto Apple Valley Rd.



1.) Enter Apple Valley here. BUT enter from the southbound lane. Use turnaround (#2) to accomplish this if needed.
A left turn off 112 is VERY sharp and difficult.



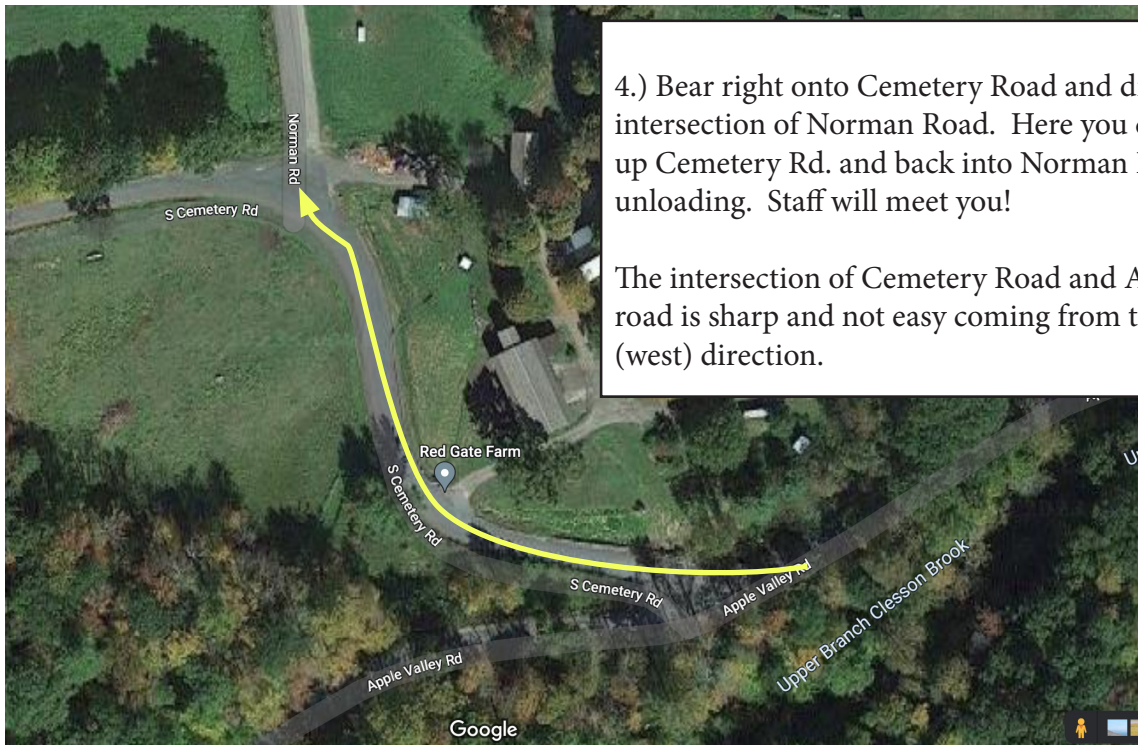
3.) Bear right at this single-lane bridge to stay on Apple Valley Road. Google maps marks incorrectly at close view. Do NOT turn right onto Clark Road right after orchard packing sheds - stay straight.

This is an active work area for the orchard and equipment. Please drive slow and carefully over the bridge and past the buildings.



4.) Bear right onto Cemetery Road and drive to intersection of Norman Road. Here you can pull up Cemetery Rd. and back into Norman Road for unloading. Staff will meet you!

The intersection of Cemetery Road and Apple Valley road is sharp and not easy coming from the other (west) direction.



NOTE: Due to absurd U.S. Post Office rules, Red Gate Farm is technically in the town of Buckland, yet has an Ashfield street address. BOTH will work on google maps, but we recommend using the Ashfield address.